

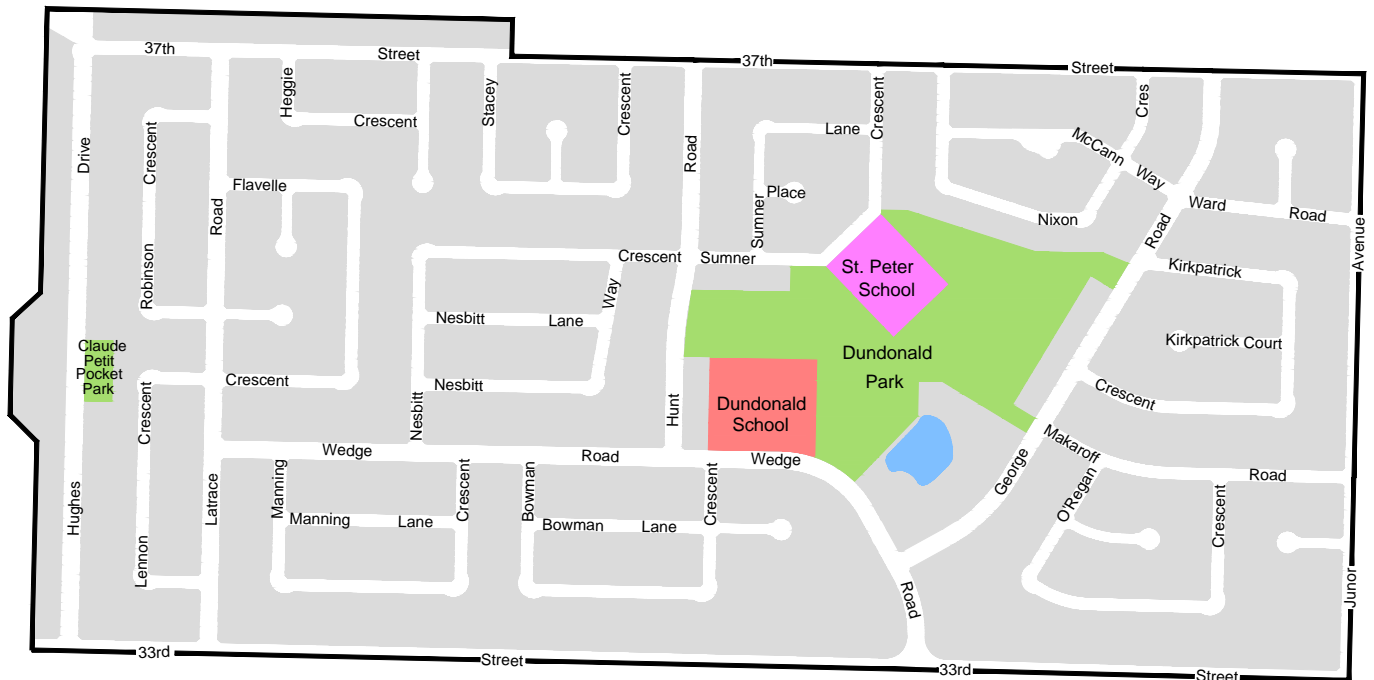
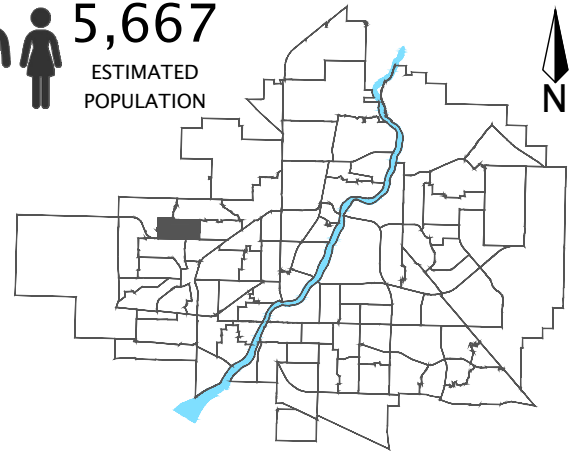
Dundonald

Community Quick Facts

Homeownership	84.0%*
Average Value of Dwelling	\$316,766*
Average Household Income	\$90,449*
Average Household Size	3.0*
Municipal Ward	4
SDA	Confederation

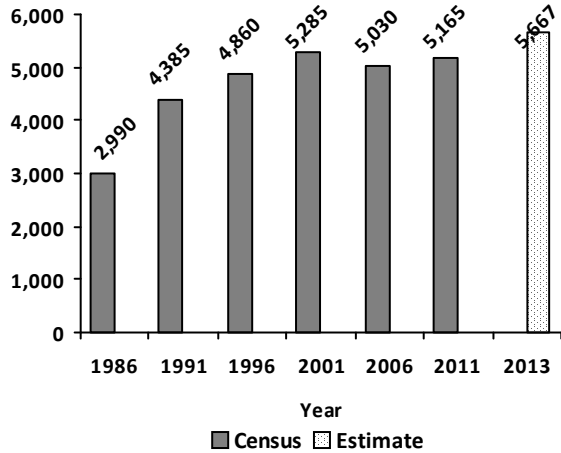
*Estimate

 **5,667**
ESTIMATED
POPULATION



Dundonald

Population



Household Income

2011 NHS

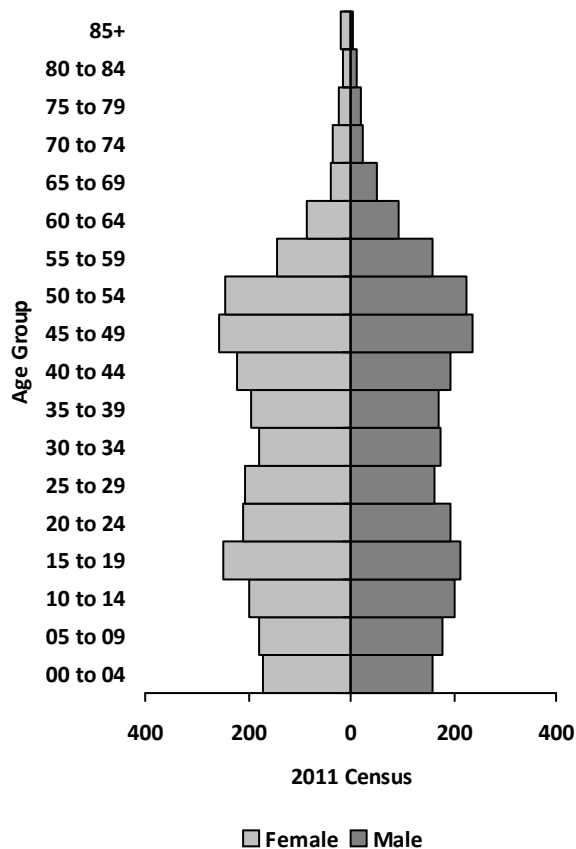
Under \$10,000	75
\$10,000 - \$19,999	50
\$20,000 - \$29,999	95
\$30,000 - \$39,999	35
\$40,000 - \$49,999	255
\$50,000 - \$59,999	115
\$60,000 - \$79,999	180
\$80,000 - \$99,999	315
\$100,000 - \$124,999	260
\$125,000 - \$149,999	100
\$150,000 and over	190

Average Household Income \$ 84,325

Median Household Income \$ 80,791

Age Group

* Refer to Appendix A for data table.



Household Structure

2011 Census

One-family households	1,280
Multiple-family households	45
Non-family households	325
Total households	1,755
Average household size	2.9
Total lone-parent families	305

Mother Tongue

Top 5 Languages 2011 Census

English	4,340
Tagalog (Pilipino, Filipino)	175
German	55
Spanish	50
French	45

Ethnic Diversity

Saskatoon 0.61 2011 NHS

Dundonald 0.7

* Higher number indicates greater diversity

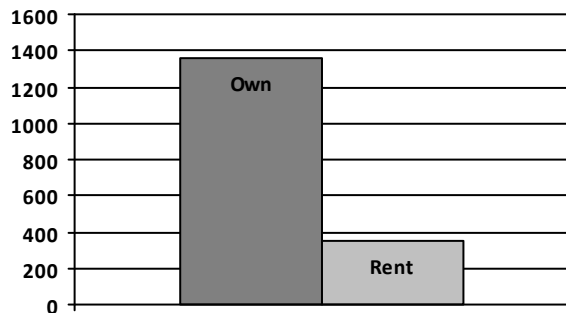
Dundonald

Dwellings

	2011 Census	
One Unit Dwelling		1,285
Semi-detached house		55
Row House		65
Apartment: Detached Duplex		10
Apt.: five or more stories		0
Apt.: less than five stories		335
Other Single Attached House		0
Movable Dwelling		0
Total Dwellings		1,750
Neighbourhood Area	132.2	326.7
	hectares	acres
Dwelling Units	13.2	5.4
	per hectare	per acre

Housing by Tenure

	2011 NHS
Owned	1,360
Rented	350



Housing Costs

	2011 NHS
Average Owner's Major Payments \$	1,231
Average Gross Rent \$	970

Housing Affordability

Saskatoon 4.54	2011 NHS
Dundonald	4.43

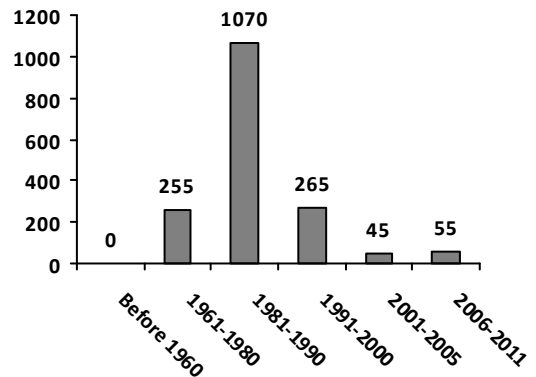
* 3.0 is considered the "affordability" standard (3 or less is considered affordable; over 3 not as affordable).

Real Estate Sales

Year 2013	No. of Sales	Avg. Price \$
Condo Townhouse		
High Rise Apt Condo		
Low Rise Apt Condo	13	\$148,608
Semi-detached		
Semi-detached - 2 titles	3	\$231,300
Single Family Dwelling	71	\$322,864

Age of Dwelling

	2011 NHS
Before 1960	0
1961-1980	255
1981-1990	1,070
1991-2000	265
2001-2005	45
2006-2011	55



Dundonald

Major Occupation

	2011 NHS
Art-Culture-Recreation-Sport	25
Business-Finance-Administration	560
Health	230
Management	195
Natural-Applied sciences and related	120
Primary Industry	40
Processing-Manufacturing-Utilities	215
Sale Service	915
Social science-Education-Gov-Religion	265
Trades-Transport-Equip operators and rel.	600

Education Level

	2011 NHS
No certificate/diploma/degree	660
High school certificate or equivalent	1,515
Apprenticeship/trades certificate/diploma	405
College/CEGEP/non-university cert./dipl.	660
University diploma or degree	660

Enrolment

Year	'11	'12	'13
Public Elementary (P-8)	380	371	389
Public High School (9-12)	234	207	225
S.I.A.S.T. - Kelsey Campus	52	100	101
University of Saskatchewan	130	167	151

Notes:

- Separate division neighbourhood data not available
- Enrolment data for the U of S and S.I.A.S.T. - Kelsey based on the academic year starting in September
- Data for S.I.A.S.T. - Kelsey does not represent the full academic year; 2011 data for the University of Saskatchewan does not represent full academic year

Enrolment by School

Year	'11	'12	'13
Dundonald School (p)	600	729	727
St. Peter School (s)	591	619	629

Notes:

- (p) - Saskatoon Public School Division
- (s) - Greater Saskatoon Catholic Schools

Licensed Home-Based Businesses

	2013
Dundonald	82

Labour Force

	2011 NHS
Total population 15+	3,895
In the labour force	3,220
Employed	3,090
Unemployed	135
Participation Rate %	82.70
Unemployment Rate %	4.20

Mode of Travel to Work

	2011 NHS
Car, truck, van, as driver	2,605
Car, truck, van, as passenger	245
Public Transit	90
Walked	0
Bicycle	0
Other Method	25

Registered Vehicles

	2013
Dundonald	5,369

Dundonald

Voter Turn-out

		Turn-out %
Civic	2003	52.9
Civic	2006	29.7
Civic	2009	28.5
Civic	2012	28.1
Federal	2006	53.0
Federal	2008	47.1
Federal	2011	50.4
Provincial	2007	67.8
Provincial	2011	50.9

Park Space

Area 2014	Hectares	Acres
Claude Petit Pocket Park (N)	0.3	0.7
Dundonald Park (N)	7.8	19.3
Total park area	8.1	20.0
People per hectare/acre	638.2	258.3

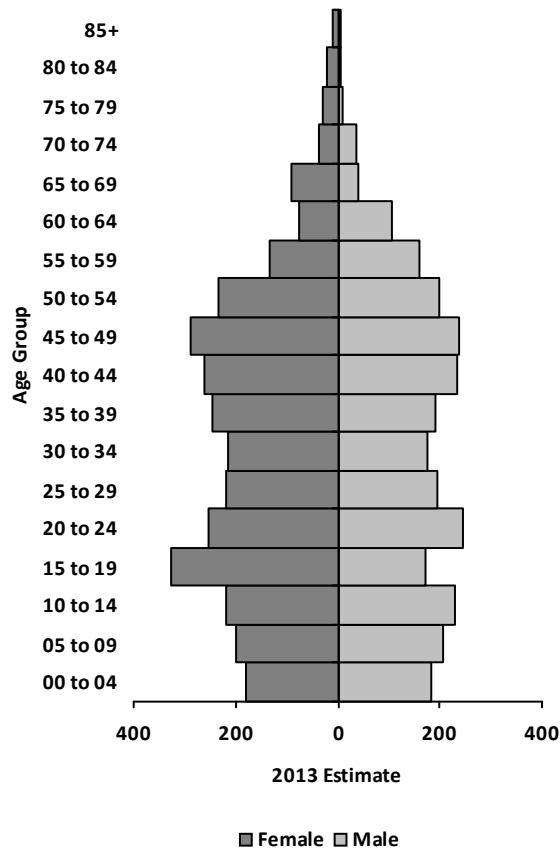
Park type: N-Neighbourhood D-District
MD-Multi-district SU-Special Use I-Industrial

Dundonald

ESTIMATES

Age Group

* Refer to Appendix B for data table.



Household Income

	2013 Estimate
Under \$10,000	112
\$10,000 - \$19,999	81
\$20,000 - \$29,999	57
\$30,000 - \$39,999	64
\$40,000 - \$49,999	159
\$50,000 - \$59,999	128
\$60,000 - \$69,999	190
\$70,000 - \$79,999	304
\$80,000 - \$89,999	345
\$90,000 - \$99,999	191
\$100,000 and over	239
Average Household Income \$	90,449
Median Household Income \$	77,473

Household Structure

	2013 Estimate
One-family households	1,367
Multiple-family households	28
Non-family households	339
Total households	1,870
Average household size	3.02
Total lone-parent families	319

Major Occupation

	2013 Estimate
Art-Culture-Recreation-Sport	40
Business-Finance-Administration	663
Health	277
Management	298
Natural-Applied sciences and related	197
Primary Industry	8
Processing-Manufacturing-Utilities	220
Sale Service	1,117
Social science-Education-Gov-Religion	333
Trades-Transport-Equip operators and rel.	669

Education Level

	2013 Estimate
No certificate/diploma/degree	688
High school certificate or equivalent	1,699
Apprenticeship/trades certificate/diploma	508
College/CEGEP/non-university cert./dipl.	791
University diploma or degree	115

Dundonald

ESTIMATES

Dwellings

	2013 Estimate	
One Unit Dwelling		1,364
Semi-detached house		55
Row House		68
Apartment: Detached Duplex		14
Apt.: five or more stories		0
Apt.: less than five stories		368
Other Single Attached House		0
Movable Dwelling		1
Total Dwellings		1,870
Neighbourhood Area	132.2	326.7
	hectares	acres
Dwelling Units	14.1	5.7
	per hectare	per acre

Housing by Tenure

	2013 Estimate	
Owned		1,571
Rented		299



Housing Affordability

Saskatoon 5.32	2013 Estimate
Dundonald	4.55

* 3.0 is considered the "affordability" standard (3 or less is considered affordable; over 3 not as affordable).

Housing Costs

	2013 Estimate
Average Owner's Major Payments \$	1,391
Average Gross Rent \$	467

Labour Force

	2013 Estimate
Total population 15+	4,448
In the labour force	3,874
Employed	3,742
Unemployed	132
Participation Rate %	87.10
Unemployment Rate %	3.41

Mode of Travel to Work

	2013 Estimate
Car, truck, van, as driver	3,166
Car, truck, van, as passenger	325
Public Transit	104
Walked	21
Bicycle	26
Motorcycle	0
Taxicab	0
Other Method	47